



PO Box 1062 Globe, Arizona 85502
(928) 425-3333 (928) 425-3342 Fax (928) 719-1848 Cell

January 25, 2010

Mr. Tom Torstenson
ND Department of Natural Resources
Oil and Gas Division
Bismarck, ND

Dear Mr. Torstenson,

During the course of our seismic exploration projects in North Dakota, landowner permission was obtained before commencing any field work. Matrix Surveys of Littleton Colorado provided this service.

Plots of these projects, 970115, 970127, and 970131 will be emailed separately from this letter.

Best Regards,

Kenneth Bernstein
Bird Seismic Services, Inc.

Oil and Gas Division 920115

Lynn D. Helms - Director Bruce E. Hicks - Assistant Director

Department of Mineral Resources

Lynn D. Helms - Director

North Dakota Industrial Commission

www.dmr.nd.gov/oilgas



12/4/2008

KEN BERNSTEIN
BIRD SEISMIC SERVICE, INC
PO BOX 1062
GLOBE, AZ 85502

RE: See Attached List of Projects

Dear Ken:

According to our records, our office has not received a letter confirming that all surface owners have been given a written copy of NDCC Section 38-08.1-04.1 (Exploration Permit) and NDCC Chapter 38-11.1 (Oil and Gas Production Damage Compensation). Please submit the letter at your earliest convenience.

If you have any questions, feel free to contact our office.

Sincerely,

Richard A. Suggs
Engineering Technician

List of Projects Missing a Letter Confirming Surface Owners Notification for
BIRD SEISMIC SERVICE, INC

RISK REVERSAL 2-D

BOTTINEAU COUNTY / MCHENRY COUNTY

PERMIT NO. 970131 COMPLETION DATE: 5/18/2007

PRADOX/FORTIFICATION PROSPECT 2-D

BURKE COUNTY

PERMIT NO. 970127 COMPLETION DATE: 3/21/2007

SILVER TIP/JAKE OIL 2-D

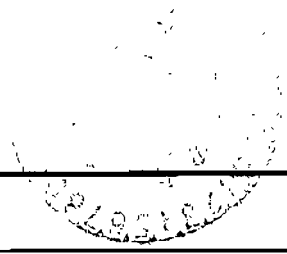
BOTTINEAU COUNTY

PERMIT NO. 970115 COMPLETION DATE: 8/14/2006



SEISMIC COMPLETION REPORT

INDUSTRIAL COMMISSION OF NORTH DAKOTA
OIL AND GAS DIVISION
600 EAST BOULEVARD DEPT 405
BISMARCK, ND 58505-0840
SFN 51456 (03-2005)



Permit No. 97-0115	
Shot Hole Operations	*Non-Explosive Operations Weight Drop 2D

SECTION 1

Geophysical Contractor Bird Seismic Services, Inc.	
Project Name and Number Silver Tip Energy / Jake Oil 2D	County(s) Botineau
Township(s) T160N, T159N,	Range(s) R83W, R84W
Drilling and Plugging Contractors	
Date Commenced August 11, 2006	Date Completed August 14, 2006

SECTION 2

First S.P. # 100.5	Last S.P. # 286.5											
Loaded Holes (Undetonated Shot Points) NA												
S.P.#s												
Charge Size												
Depth												
Reasons Holes Were Not Shot NA												

SECTION 3

Flowing Holes and/or Blowouts S.P.#s NA
Procedure for Plugging Flowing Holes and/or Blowouts NA
Include a 7.5 minute USGS topographic quadrangle map or a computer generated post-plot facsimile of the approximate scale displaying each individual shot hole, SP #, line #, and legal location

AFFIDAVIT OF COMPLETION (GEOPHYSICAL CONTRACTOR)

STATE OF Utah)

COUNTY OF Tuab)

Before me, Debra G. Robinson, a Notary Public in and for the said

County and State, this day personally appeared Kenneth M. Bernstein

who being first duly sworn, deposes and says that (s)he is employed by _____

BIRD SEISMIC SERVICES, INC., that (s)he has read North Dakota

Century Code Section 38-08.1, that the foregoing seismic project has been completed in

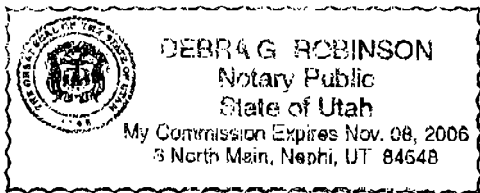
accordance with North Dakota Administrative Code Rule 43-02-12 and that the statements on

the reverse side of this document are true.

Kenneth M. Bernstein

Geophysical Contractor Representative

Subscribed in my presence and sworn before me this 19th day of Sept., 2006.



Notary Public Debra G. Robinson

My Commission Expires 11-08-2006



GEOPHYSICAL EXPLORATION PERMIT

INDUSTRIAL COMMISSION OF NORTH DAKOTA
 OIL AND GAS DIVISION
 600 EAST BOULEVARD DEPT 405
 BISMARCK, ND 58505-0840
 SFN 51459 (03-2005)

1) a. Company BIRD SEISMIC SERVICE, INC		Address P.O. BOX 1062: GLOBE, AZ 85502	
Contact KEN BERNSTEIN		Telephone (928) 719-1848	Fax
Surety Company		Bond Amount	Bond Number
2) a. Subcontractor(s)		Address	Telephone
b. Subcontractor(s)		Address	Telephone
c. Subcontractor(s)		Address	Telephone
3) Party Manager KEN BERNSTEIN		Address	Telephone
4) Project Name or Line Numbers SILVER TIP ENERGY / JAKE OIL			
5) Exploration Method (Shot Hole, Non-Explosive, 2D, 3D) WEIGHT DROP NON-EXPLOSIVE 2D			
6) Approximate Drilling Start Date August 15, 2006		Approximate Completion Date August 17, 2006	

THE COMMISSION MUST BE NOTIFIED AT LEAST 24 HOURS IN ADVANCE OF COMMENCEMENT OF DRILL/PLUG OPERATIONS

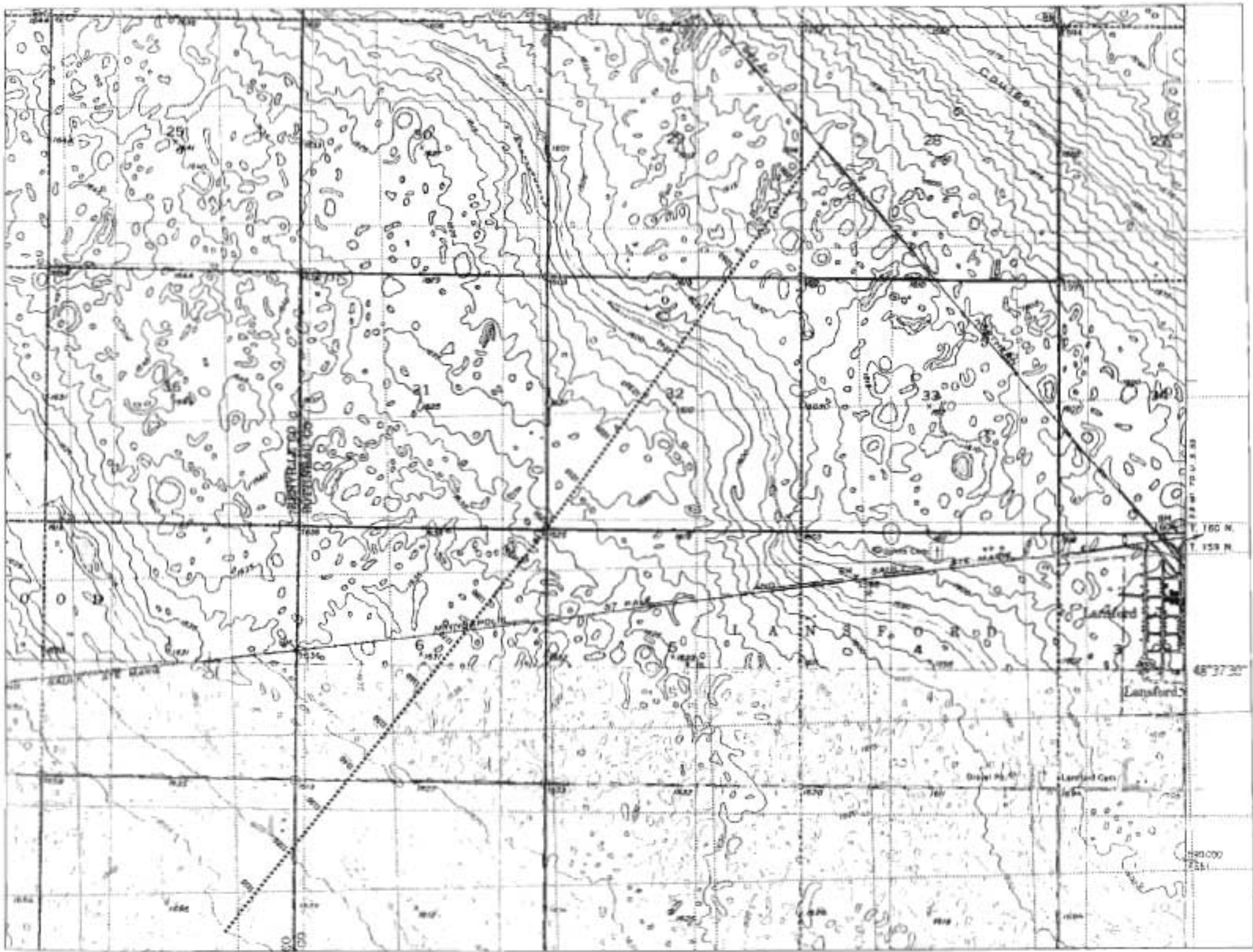
7) Location of Proposed Project - County <i>Bottineau</i>			
Section(s), Township(s) & Range(s)	Sec. 28,29,32	T. T160N	R. R83W
	Sec. 6	T. T159N	R. R83W
	Sec. 12	T. T159N	R. R84W
	Sec.	T.	R.
8) Size of Hole	Amt of Charge	Depth	Shots per Mi. (sq.mi.)
NA	NA		
No. of Mi. (sq.mi.)	Identifying Marks Used on Nonmetallic Plug		
	Geophysical ID	a. Plugger ID	b. Plugger ID
			c. Plugger ID

9) Anticipated special drilling and plugging procedures?

10) Enclose a pre-plot map with proposed location of seismic program lines and powder mag
(Jim Rourke)

Signed <i>[Signature]</i>	Title PERMIT AGENT 720-480-8559	Date August 4, 2006
------------------------------	---	-------------------------------


(This space for State office use)		Conditions of Approval if any <i>(see attached letter)</i>
Permit No. 970115	Approval Date 8/8/06	
Approved by <i>[Signature]</i>		
County Approval Sent 8/8/06		



160 N
158 N

48° 37' 30"

10000
750



Oil and Gas Division

Lynn D. Helms - Director Bruce E. Hicks - Assistant Director

Department of Mineral Resources

Lynn D. Helms - Director

North Dakota Industrial Commission

www.oilgas.nd.gov

August 11, 2006

Mr. Ken Bernstein
Bird Seismic Services, Inc.
P. O. Box 1062
Globe, AZ 85502

RE: Geophysical Exploration Permits # 97-0115
 Silver Tip Energy/Jake Oil 2D
 Bottineau County, North Dakota

Dear Mr. Bernstein:

Please be advised that we are in receipt of your Geophysical Exploration permit and have conditionally approved your permit effective for one year from August 11, 2006. Please review the following conditions for your permit:


1. A pre-program meeting with state seismic inspector Tom Torstenson may be required. You must contact him at 701-227-7436 (w) or 701-290-1546 (cell) at least 24 hours prior to any exploration operations.
2. All variances for distance restrictions are to be furnished, and a pre-plot map displaying any source points that do not comply with the distance restriction rule must be supplied to the inspector.
3. The post plot map must show all water wells, buildings, underground cisterns, pipelines, and flowing springs that fall within the program area and within one half mile of the perimeter of the program.
4. If available, a SEG P1 with all source and receiver points should be made available to the Oil and Gas Division upon filing of the seismic completion report within 30 days of the completion of the program.
5. It is required that within seven days of initial contact between the permitting agent and the operator of the land, the permitting agent shall provide the operator of the land and each landowner owning land within one-half mile of the land on which geophysical exploration activities are to be conducted a written copy of section 38-08.1-04.1 and chapter 38-11.1. The permitting agent shall file an affidavit with this office confirming compliance with such notification.
6. The permit agent shall notify the operator of the land at least seven days before commencement of any geophysical exploration activity, unless waived by mutual agreement of both parties. The notice must include the approximate time schedule and the location of the planned activity.

Should you have any questions regarding this matter, feel free to contact me at 701-328-8037, or Tom Torstenson at the number listed in paragraph 1.

Sincerely,

A handwritten signature in black ink, appearing to read 'D. C. Hvinden', with a long horizontal flourish extending to the right.

David C. Hvinden
Geophysical Regulation Supervisor



Oil and Gas Division

Lynn D. Helms - Director Bruce E. Hicks - Assistant Director

Department of Mineral Resources

Lynn D. Helms - Director

North Dakota Industrial Commission

www.oilgas.nd.gov

August 11, 2006

The Honorable Mae Streich
Bottineau County Auditor
314 W. 5th St.
Bottineau, ND 58318

RE: Geophysical Exploration
Permit # 97-0115

Dear Ms. Streich:

Pursuant to Section 38-08.1-04.2 of the North Dakota Century Code, please be advised that Bird Seismic Services, Inc. was issued the above captioned permit on August 8, 2006 and will remain in effect for a period of one year.

Should you have any questions, please contact our office.

Sincerely,

David C. Hvinden
Geophysical Regulation Supervisor

DCH/dh